







Food Bowl Modernisation Project

Location of Water Heritage Sites

Goulburn-Murray
Irrigation District

Victorian Water
Supply Heritage Study

-  App. 1.1 - State Significant Water Supply Places
-  App. 1.3 - Locally Significant Water Supply Places
-  App. 2.1 - Potentially Significant Places on the VHI
-  App. 2.2 - Potentially Significant Places on the HO
-  G-MW Channels
-  App. 2.2 - Potentially Significant Places on the HO - Polygon

1:750,000 at A3

0 5 10 20 30 40 Km



COPYRIGHT: The concepts and information contained in this document are the copyright of the Department of Sustainability and Environment. Use or copying of the document in whole or in part without the written permission of the Department of Sustainability and Environment constitutes an infringement of copyright. This document was prepared for the Department of Sustainability and Environment by Sinclair Knight Merz Pty. Ltd.

Sinclair Knight Merz Pty. Ltd. does not warrant that this map is definitive nor free of error and does not accept liability for any loss caused or arising from reliance upon information provided herein.

I:\Water\Projects\W2008\Technical\Spa\at\ArcMap\ DSE Food Bowl Maps\GMID Water Heritage Sites A3.mxd
Produced By: Grenville Matthews - SKM (03) 6824 6406
Date: 26/09/2008

