
















Food Bowl Modernisation Project

Planning Overlays

Goulburn-Murray
Irrigation District

Planning Overlay

-  Design and Development
-  Development Plan
-  Environmental Audit
-  Erosion Management
-  Environmental Significance
-  Floodway
-  Heritage
-  Land Subject to Inundation
-  Public Acquisition
-  Road Closure
-  Special Building
-  Significant Landscape
-  Salinity Management
-  Vegetation Protection
-  Wildfire Management

1:750,000 at A3



COPYRIGHT: The concepts and information contained in this document are the copyright of the Department of Sustainability and Environment. Use or copying of the document in whole or in part without the written permission of the Department of Sustainability and Environment constitutes an infringement of copyright. This document was prepared for the Department of Sustainability and Environment by Sinclair Knight Merz Pty. Ltd.

Sinclair Knight Merz Pty. Ltd. does not warrant that this map is definitive nor free of error and does not accept liability for any loss caused or arising from reliance upon information provided herein.

I:\Work\Projects\W\2008\Technical\Spatial\Arch\Map\PLANNING\FBM\Planning Overlays A3.mxd
Produced By: John Weber - SKM (03) 5824 6456
Date: 01/07/2008

