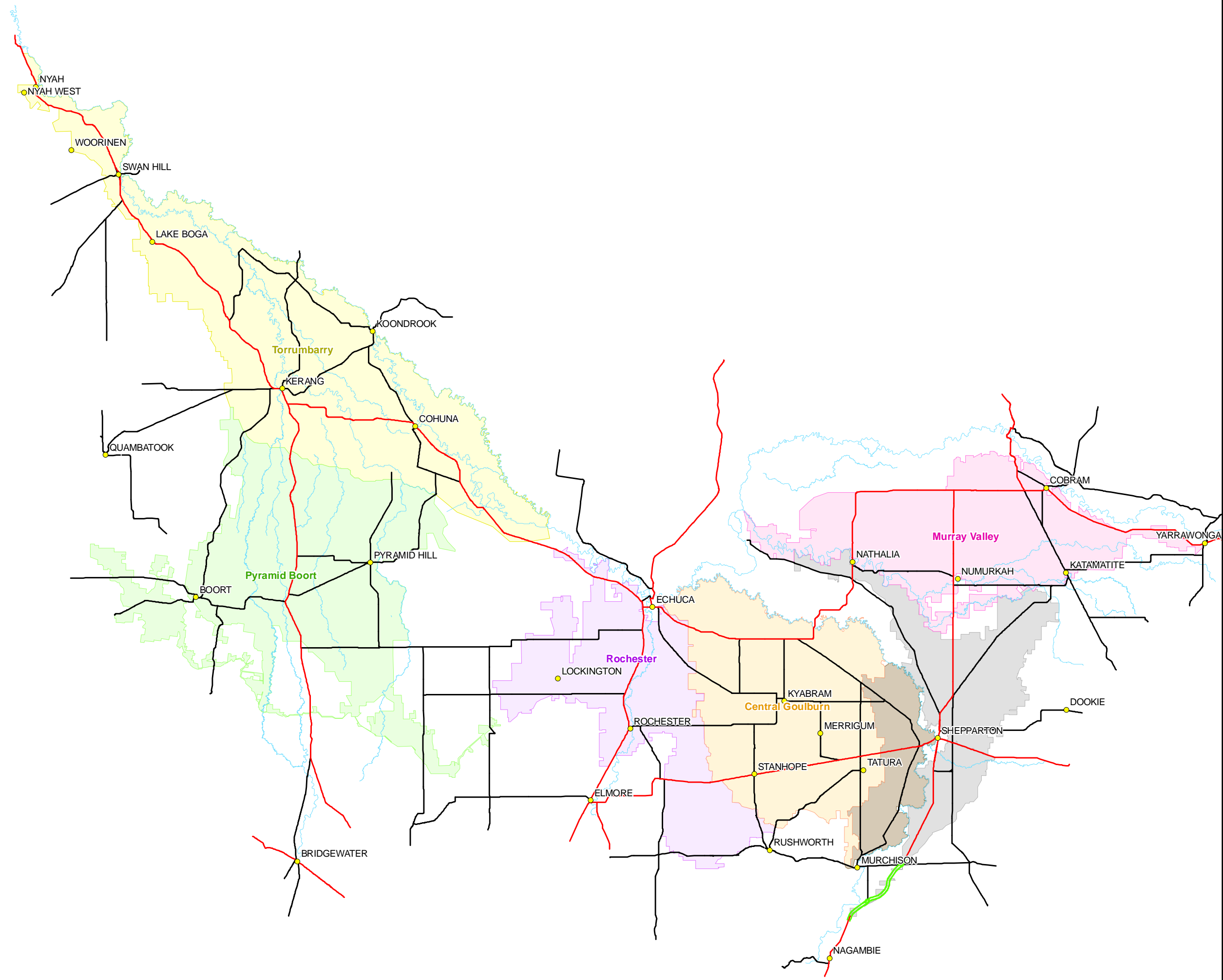
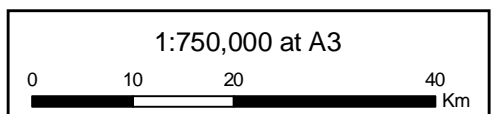
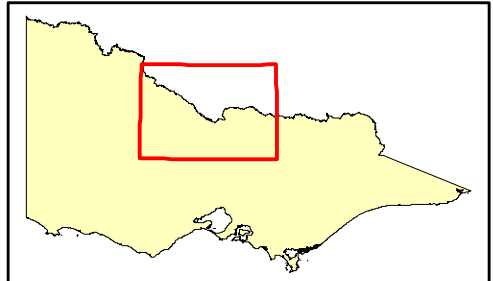


Food Bowl Modernisation Project

Goulburn-Murray Irrigation District



- Food Bowl - Murray Valley IA
- Food Bowl - Central Goulburn IA
- Food Bowl - Rochester IA
- Food Bowl - Pyramid-Boort IA
- Food Bowl - Torrumbarry IA
- G-MW Modernisation Project - CG 1, 2, 3 & 4
- G-MW Modernisation Project - Shepparton IA



COPYRIGHT: The concepts and information contained in this document are the copyright of the Department of Sustainability and Environment. Use or copying of the document in whole or in part without the written permission of the Department of Sustainability and Environment constitutes an infringement of copyright. This document was prepared for the Department of Sustainability and Environment by Sinclair Knight Merz Pty. Ltd.

Sinclair Knight Merz Pty. Ltd. does not warrant that this map is definitive nor free of error and does not accept liability for any loss caused or arising from reliance upon information provided herein.

\\W\at\Projects\WT02085\Technical\Spatial\ArcMap\ DSE Food Bowl Maps\GMID Food Bowl Map - A3\A3.mxd
Produced By: John Weber - SKM (03) 5824 6456
Date: 26/05/2008